



SALES & RENTALS
Surface & Borehole
Geophysical Instruments

GEOPHYSICAL SURVEYS +61 (0) 2 9584 7500
info@alpha-geo.com
alpha-geo.com

For Exploration, Environmental
& Other Near Surface Targets



ARCHIMEDES
FINANCIAL PLANNING

*"Using a scientifically principled approach
to improve financial buoyancy"*

Noll Moriarty, M.Sc(Hons), CFP®

*Specialising in detailed financial advice
required by discerning professionals*

Australian & International Clients

www.archimedesfinancial.com.au
3/1315 Gympie Rd, Aspley, QLD. Phone 1300 387 351 or (07) 3863 1846
Archimedes Financial Planning Pty Ltd: AFSL No. 437294 | ABN 68 094 727 152



atlas
G E O P H Y S I C S
www.atlasgeo.com.au

LEON MATHEWS (Perth Office)
Director / Geophysicist
leon.mathews@atlasgeo.com.au
PO Box 1049, MORLEY WA 6943
T 61 8 6278 2898 * F 61 8 6278 1595
M 0430 357 991
info@atlasgeo.com.au

DAN GRAY (Adelaide Office)
Manager – Central and Eastern Operations
dan.gray@atlasgeo.com.au
PO Box 284, MORPHETT VALE SA 5162
T 61 8 7070 8088 * F 61 8 6278 1595
M 0417 844 417
www.atlasgeo.com.au

CoRMaGeo
INSTRUMENTS

**SALES AND SERVICE FOR YOUR
GEOPHYSICAL EQUIPMENT REQUIREMENTS**

Agent for:
AGI | Bartington | Geometrics | Geonics | Radiation Solutions
Robertson Geologging | Sensors & Software | Terraplus

John Peacock DIRECTOR
T: +61 411 603 026 E: sales@cormageo.com.au

www.cormageo.com.au



**Engineering & Environmental
Geophysics
Consulting Services
Geophysical Equipment Rental**

ADVANCED SUBSURFACE INVESTIGATIONS

Phone: +61 2 9890 2122 / +61 8 64361591 / +61 3 83183212
Fax: +61 2 9890 2922
E-mail: info@gbgoz.com.au
Web: www.gbgoz.com.au

Sydney Perth Melbourne

Geophysical Software Solutions Pty. Ltd.
ABN 53 347 822 476
Software services for the geosciences

Developers of...

- Potent** – Versatile potential field modelling in a 3D environment
- PotentQ** – Rapid interpretation of magnetic and gravity anomalies
- EmQ** – Ultra-fast interactive EM modelling using moments

Richard Almond
Director

Tel: +61 (2) 6241 2407
Fax: +61 (2) 6241 2420
E-mail: ralmond@geoss.com.au
Web: www.geoss.com.au

PO Box 31, Gungahlin,
ACT 2912, Australia
18 Bungaree Crescent,
Ngunnawal, ACT 2913



GEO
SENSOR

SALES & RENTALS

Ground & Airborne Instruments – Gravity, Magnetism, IP, Spectrometers & more.

P +61 (0)407 608 231 **W** www.geosensor.com.au

Garden City Office Park, Corporate House
Building 6, 2404 Logan Rd, Eight Mile Plains
Brisbane QLD Australia 4113



ALT
Advanced Logic Technology

GEOSENSOR WIRELINE

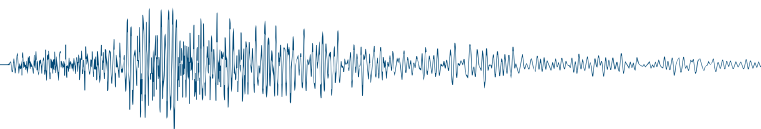
BOREHOLE LOGGING SYSTEMS • Sales • Rentals • Training

Specialising in:

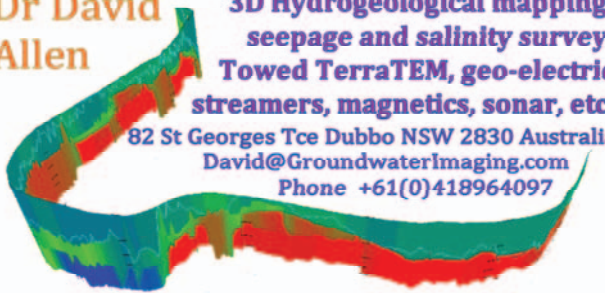
- Acoustic and Optical Televiewers
- WellCAD Software
- Quick Link Logging Tools
- Back up support, repairs, training

Matt Edmonds
P +61 (0) 407 608 231
W geosensorwireline.com


Technical Workshop, 20 Oborn Rd MOUNT BARKER SA 5251



GROUNDWATER IMAGING
Dr David Allen 3D Hydrogeological mapping, seepage and salinity survey. Towed TerraTEM, geo-electric streamers, magnetics, sonar, etc.
 82 St Georges Tce Dubbo NSW 2830 Australia
 David@GroundwaterImaging.com
 Phone +61(0)418964097



www.GroundwaterImaging.com

 Geophysical consulting
 Research services
 Training courses
 Data processing
 Interpretation


Brian Minty, PhD

GAMMA_Plus™ - enhanced multichannel gamma-ray data processing
 GAMMA_Grid™ - 3D inversion of airborne gamma-ray data
 GAMMA_Target™ - automatic gamma anomaly detection
 LINEAMENT_Filter - enhancement of linear features in gridded data

www.mintygeophysics.com

+61 (0)404083087
 Brian.Minty@mintygeophysics.com

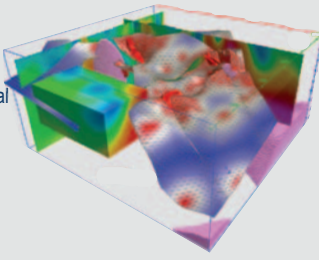
PO Box 3229
 Weston Creek ACT 2611
 Australia

 **Mira Geoscience** ...modelling the earth

Software and consulting services for the mining industry

3D and 4D geological and geotechnical modelling with data management solutions

Geologically valid geophysical models and interpretation including forward modelling and inversions



www.MiraGeoscience.com info@mirageoscience.com

ROCK PROPERTIES

MASS - Density, Porosity (permeability also avail.)
 MAGNETIC - Susceptibility, Remanence; Aniso.
 ELECTRICAL - Resistivity, Anisotropy; IP effect [galvanic]
 ELECTROMAGNETIC - Conductivity, mag k [inductive]
 SEISMIC - P, S Wave Velocities, Anisotropy
 DIELECTRIC - Permittivity, Attenuation (by arrangement)
 THERMAL - Diffusivity, Conductivity (by arrangement)
 MECHANICAL - Rock Strength (by arrangement)

SYSTEMS EXPLORATION (NSW) PTY LTD

Contact - Don Emerson *Geophysical Consultant*
 Phone: (02) 4579 1183 Fax: (02) 4579 1290
 (Box 6001, Dural Delivery Centre, NSW 2158)
 email: systemsns@gmail.com

 **Tensor Research**
 Geophysical Software Research and Services

Encom ModelVision - development, support, sales
 Encom QuickMag - sales
 Encom PA - sales
 Training, consulting research & software development

Kerryn Parfrey Mob +61 404 064 033 (Melbourne)
kerryn.parfrey@tensor-research.com.au
www.tensor-research.com.au



Subscribe now to our FREE email early alert or RSS feed for the latest articles from *Exploration Geophysics*.

www.publish.csiro.au/earlyalert